



Environment , Transport and Planning Directorate

HIGHWAY ASSET MANAGEMENT

PROGRAMME OF WORKS 2025-26



LARGE PATCHING 2025-2026

Highway Asset Management
Hazel Court
James Street
YORK
YO10 3DS

JAN 2025

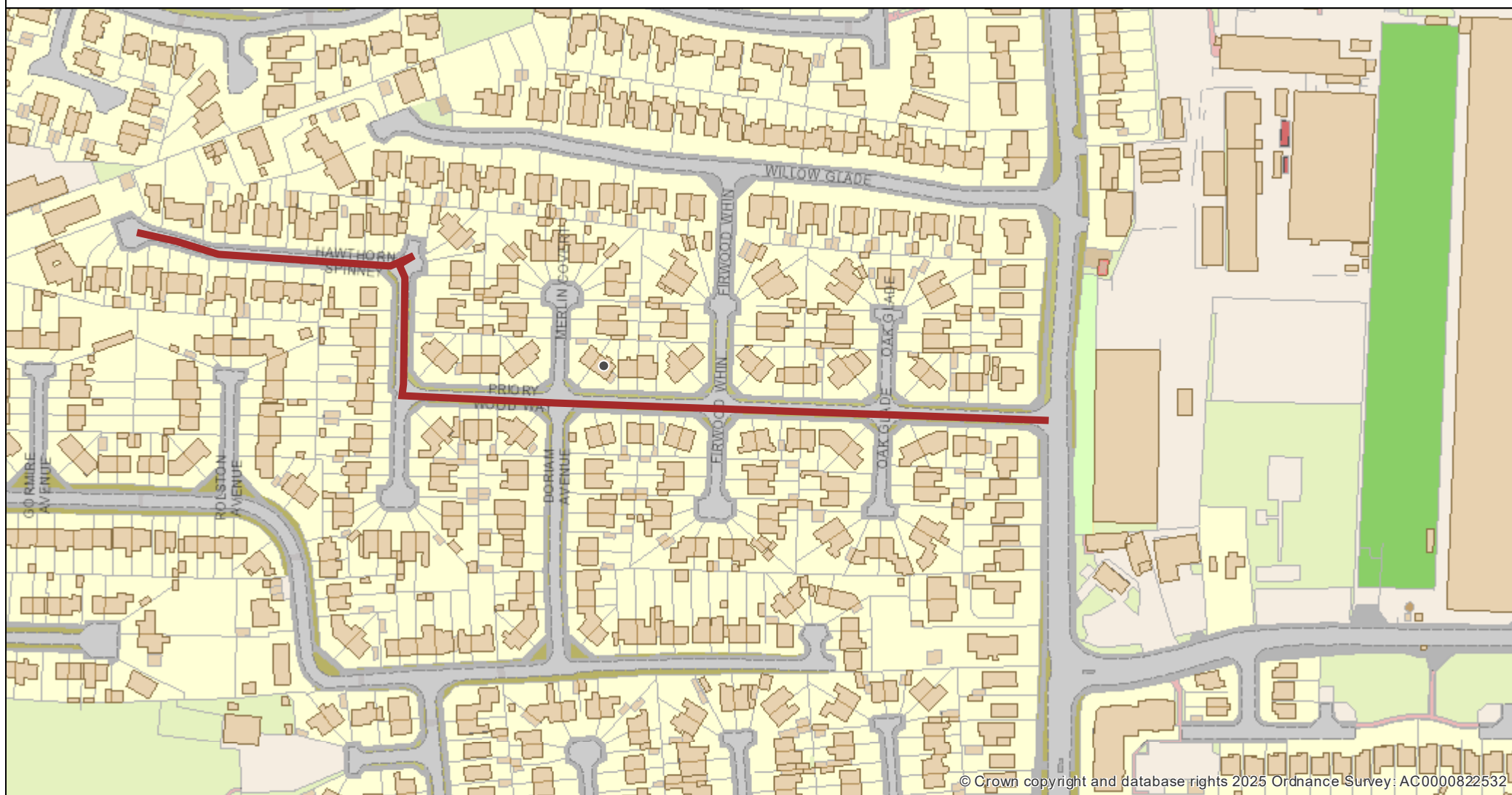
Carriageway Patching Schemes

PRE SURFACE DRESSING PATCHING 25-26			
Priory Wood Way & Hawthorn Spinney	New Lane to end	Huntington and New Earswick	Pre surface dressing patching
Malton Road	Jockey Ln to A1237 Rbt	Heworth Without	Pre surface dressing patching
Nelsons Lane	Tadcaster Rd- Goodwood Grove / Lingfield Cres	Dringhouses and Woodthorpe	Pre surface dressing patching
Hob Moor Terrace	Nelsons Ln to end	Dringhouses and Woodthorpe	Pre surface dressing patching
Whitestone Drive & Doriam Drive	Huntington Rd to Doriam Ave	Huntington and New Earswick	Pre surface dressing patching
Kestrel Wood Way	Doriam Dv to Brockfield Park Dv	Huntington and New Earswick	Pre surface dressing patching
Museum Street	Lendal Bridge to Blake Street / St Leonards Place	Guildhall	Maintenance patching while Lendal Bridge is closed

LTP CARRIAGEWAY- PRE SURFACE DRESSING PATCHING

ITEM	<input type="text" value="1"/>		
LOCATION	<input type="text" value="Priory Wood Way & Hawthorn Spinney"/>		
ROAD NO	<input type="text" value="33301938, 33301683"/>		
WARD/PARISH	<input type="text" value="Huntington and New Earswick"/>		
SCHEME DRAWING NO	<input type="text"/>		
DESCRIPTION OF WORK	<input type="text"/>		
<i>SPECIFICATION RECOMMENDATION</i>	<input type="text" value="Pre Surface Dressing Patching"/>		
CW WIDTH	<input type="text"/>	FW WIDTH	<input type="text"/>
CW LENGTH	<input type="text"/>	FW LENGTH	<input type="text"/>
CW AREA	<input type="text" value="279 m2"/>	FW AREA	<input type="text"/>
FEE	<input type="text"/>		
TOTAL ESTIMATE	<input type="text" value="£43, 654"/>		
NOTES	<div><div>New Lane to end</div></div>		

Hawthorn Spinney & Priory Wood Way patching



© Crown copyright and database rights 2025 Ordnance Survey: AC0000822532

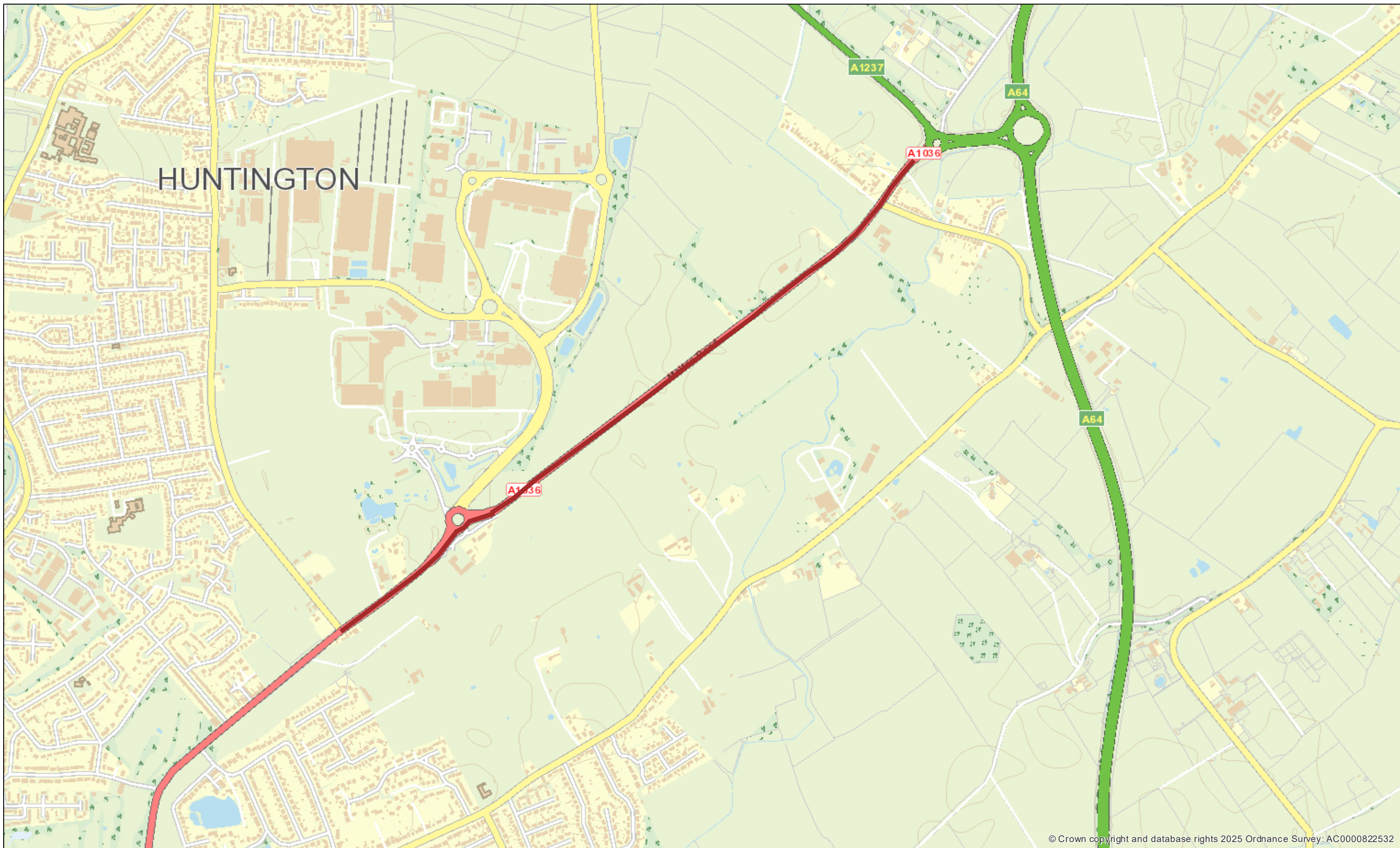
Date: 06 Jan 2025
Author: City of York Council
Scale: 1:2,500



LTP CARRIAGEWAY- PRE SURFACE DRESSING PATCHING

ITEM	<input type="text" value="2"/>		
LOCATION	<input type="text" value="Malton Rd"/>		
ROAD NO	<input type="text" value="33302149"/>		
WARD/PARISH	<input type="text" value="Huntington and New Earswick"/>		
SCHEME DRAWING NO	<input type="text"/>		
DESCRIPTION OF WORK	<input type="text"/>		
<i>SPECIFICATION RECOMMENDATION</i>	<input type="text" value="Pre Surface Dressing Patching"/>		
CW WIDTH	<input type="text"/>	FW WIDTH	<input type="text"/>
CW LENGTH	<input type="text"/>	FW LENGTH	<input type="text"/>
CW AREA	<input type="text"/>	FW AREA	<input type="text"/>
FEE	<input type="text"/>		
TOTAL ESTIMATE	<input type="text" value="333,757"/>		

NOTES	<div><div>New Lane to roundabout approach end</div></div>
-------	---



Malton Rd patching

Scale: 1:10,000

Author: City of York Council

Date: 06 Jan 2025



LTP CARRIAGEWAY- PRE SURFACE DRESSING PATCHING

ITEM

3

LOCATION

Nelsons Lane

ROAD NO

45800750

WARD/PARISH

Dringhouses and Woodthorpe/ Micklegate

SCHEME DRAWING NO

DESCRIPTION
OF WORK

Tadcaster Rd- Goodwood Grove / Lingfield Cres

*SPECIFICATION
RECOMMENDATION*

Pre Surface Dressing Patching and drainage works

CW WIDTH

FW WIDTH

CW LENGTH

FW LENGTH

CW AREA

FW AREA

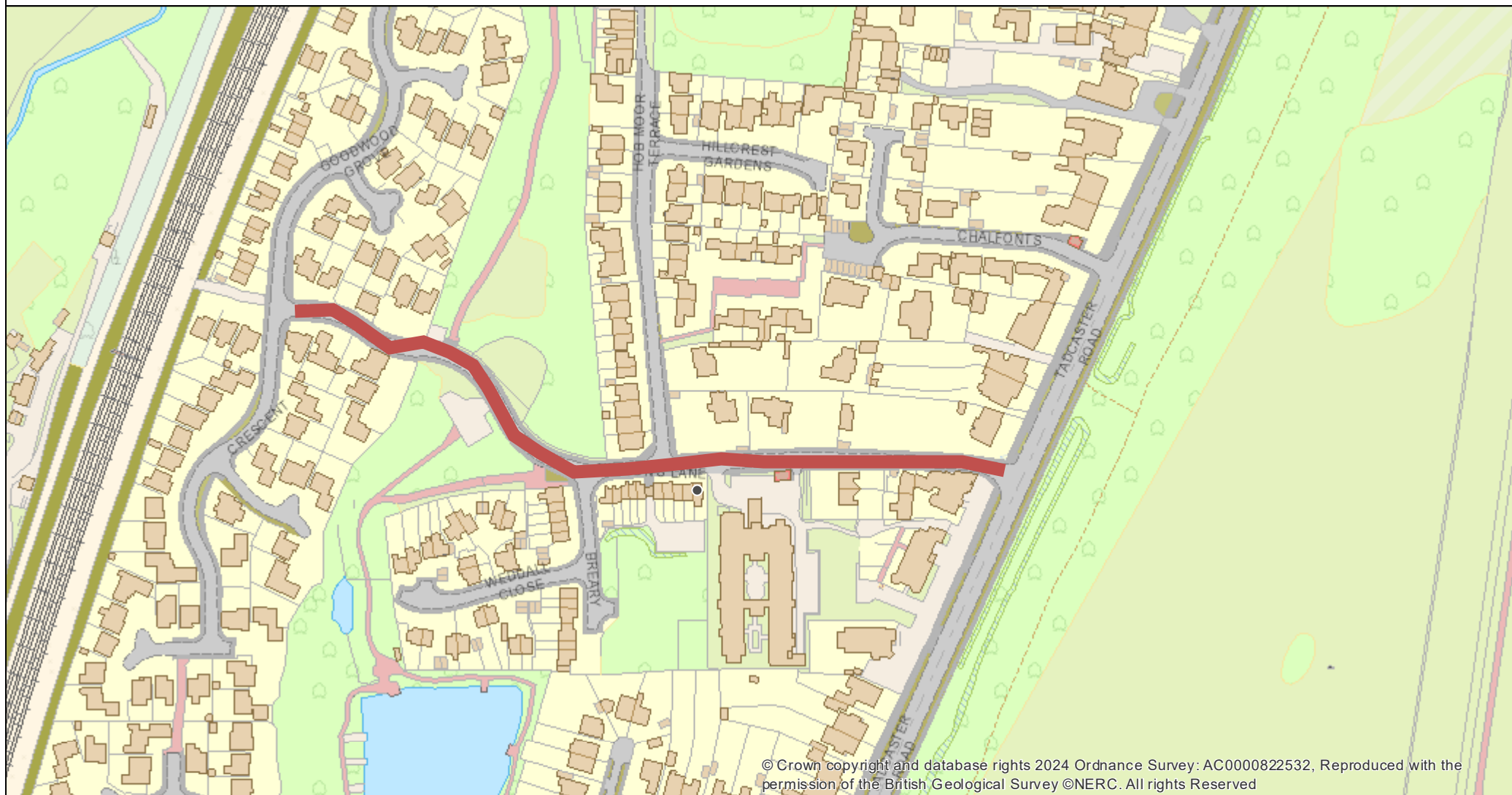
FEE

TOTAL ESTIMATE

32,748

NOTES

Nelsons Lane



Date: 30 Oct 2024
Author: City of York Council
Scale: 1:2,500

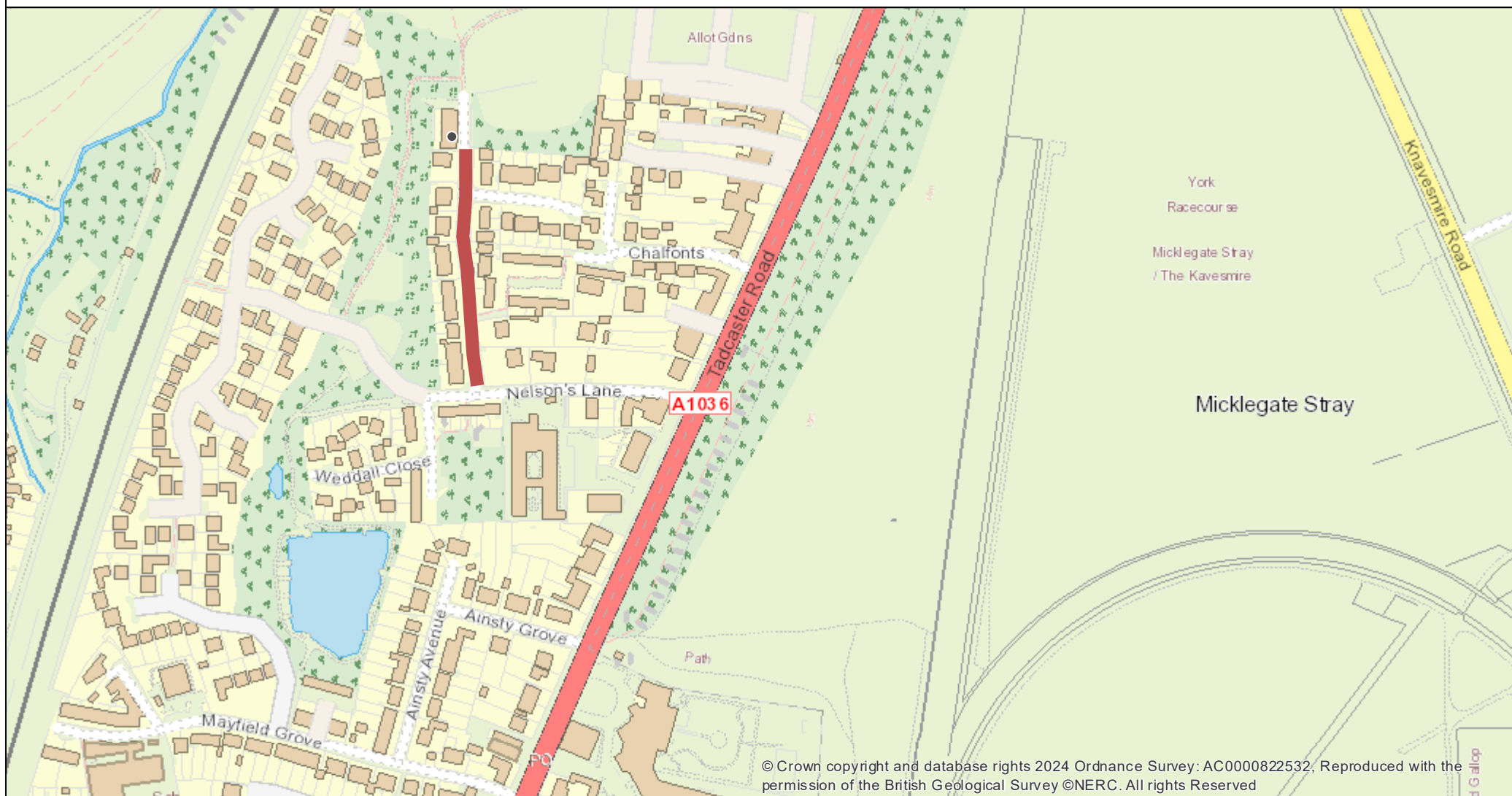


LTP CARRIAGEWAY- PRE SURFACE DRESSING PATCHING

ITEM	<input type="text" value="4"/>		
LOCATION	<input type="text" value="Hob Moor Terrace"/>		
ROAD NO	<input type="text" value="45800604"/>		
WARD/PARISH	<input type="text" value="Dringhouses and Woodthorpe"/>		
SCHEME DRAWING NO	<input type="text"/>		
DESCRIPTION OF WORK	<input type="text" value="Nelsons Ln to end of adopted area"/>		
<i>SPECIFICATION RECOMMENDATION</i>	<input type="text" value="Pre Surface Dressing Patching and drainage works"/>		
CW WIDTH	<input type="text"/>	FW WIDTH	<input type="text"/>
CW LENGTH	<input type="text"/>	FW LENGTH	<input type="text"/>
CW AREA	<input type="text"/>	FW AREA	<input type="text"/>
FEE	<input type="text"/>		
TOTAL ESTIMATE	<input type="text" value="89, 476"/>		

NOTES

Hob Moor Terrace



Date: 30 Oct 2024
Author: City of York Council
Scale: 1:4,000



LTP CARRIAGEWAY- PRE SURFACE DRESSING PATCHING

ITEM

5

LOCATION

Whitestone Drive & Doriam Drive

ROAD NO

33301548, 33302103

WARD/PARISH

Huntington and New Earswick

SCHEME DRAWING NO

DESCRIPTION
OF WORK

Huntington Rd to Doriam Ave

*SPECIFICATION
RECOMMENDATION*

Pre Surface Dressing Patching

CW WIDTH

FW WIDTH

CW LENGTH

FW LENGTH

CW AREA

FW AREA

FEE

TOTAL ESTIMATE

95, 280

NOTES



Whitestone Dve & Dorian Dve patching

Scale: 1:2,500

Author: City of York Council

Date: 06 Jan 2025

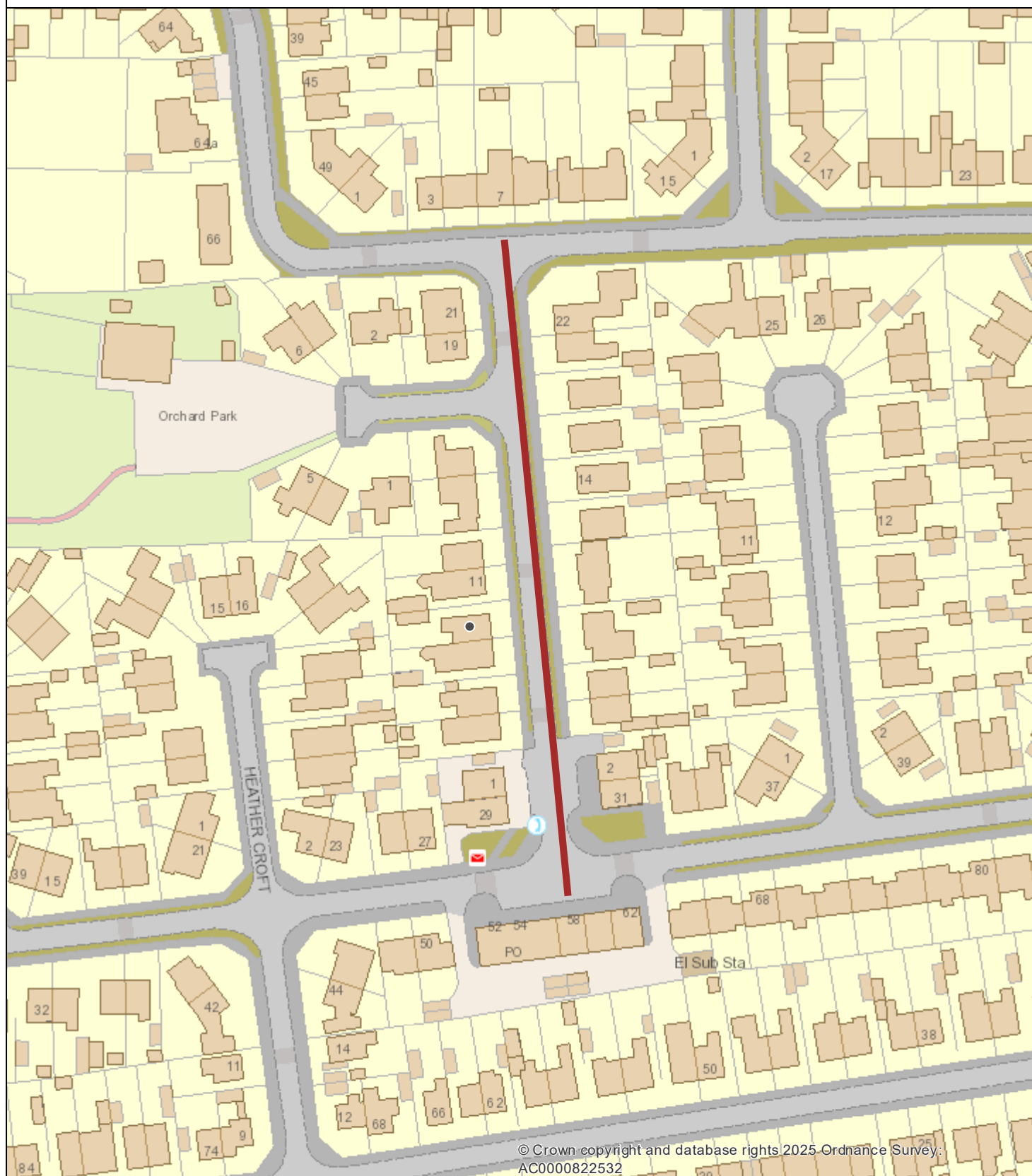


LTP CARRIAGEWAY- PRE SURFACE DRESSING PATCHING

ITEM	<input type="text" value="6"/>		
LOCATION	<input type="text" value="Kestrel Wood Way"/>		
ROAD NO	<input type="text" value="33301754"/>		
WARD/PARISH	<input type="text" value="Huntington and New Earswick"/>		
SCHEME DRAWING NO	<input type="text"/>		
DESCRIPTION OF WORK	<input type="text" value="Doriam Dv to Brockfield Park Dv"/>		
<i>SPECIFICATION RECOMMENDATION</i>	<input type="text" value="Pre Surface Dressing Patching"/>		
CW WIDTH	<input type="text"/>	FW WIDTH	<input type="text"/>
CW LENGTH	<input type="text"/>	FW LENGTH	<input type="text"/>
CW AREA	<input type="text"/>	FW AREA	<input type="text"/>
FEE	<input type="text"/>		
TOTAL ESTIMATE	<input type="text" value="66, 547"/>		

NOTES	<div></div>
-------	-------------

Kestrel Wood Way patching



Date: 06 Jan 2025
Author: City of York Council
Scale: 1:1,250

0 0.025 0.05 0.075 0.1 0.125
km

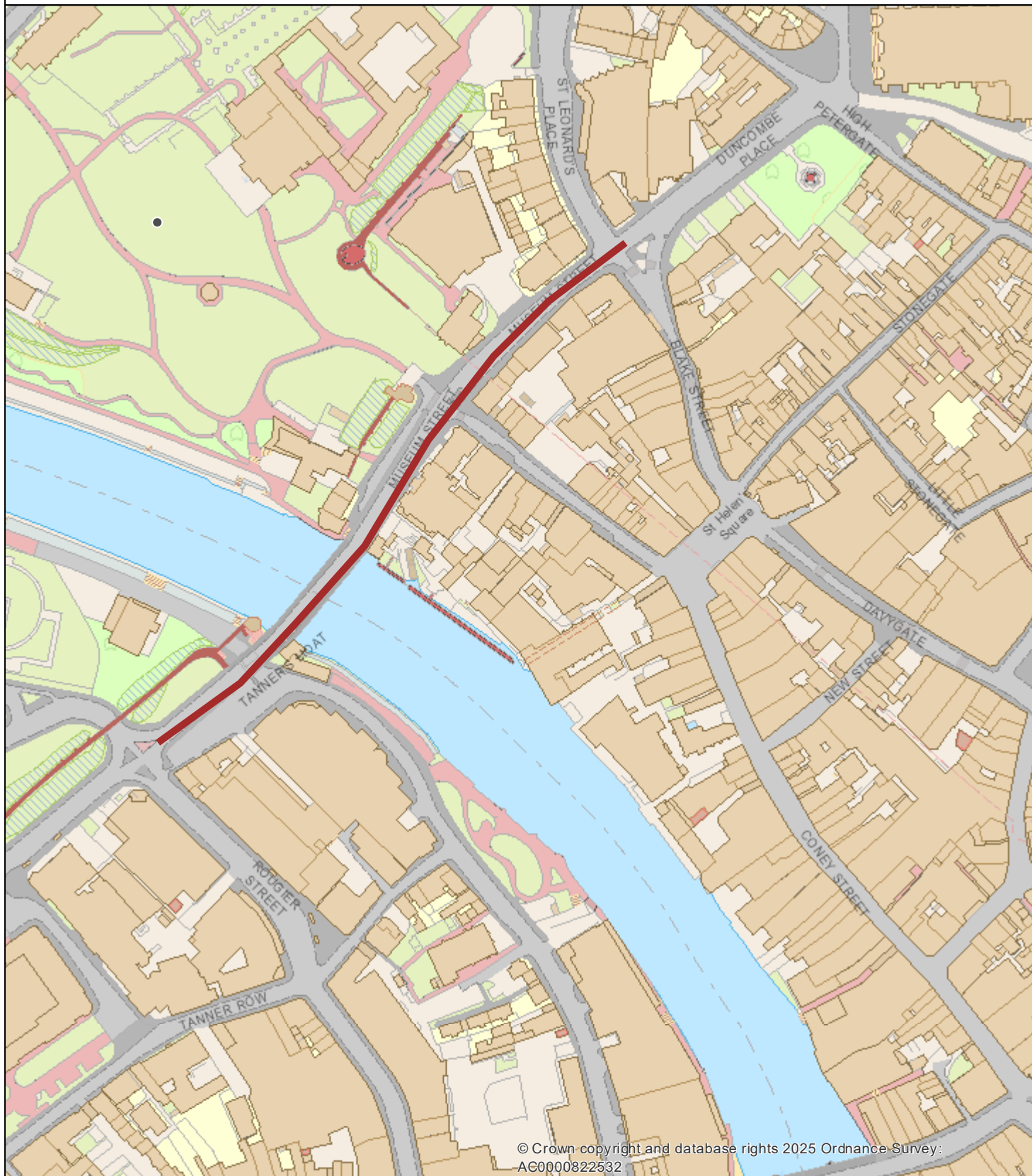


LTP CARRIAGEWAY- PRE SURFACE DRESSING PATCHING

ITEM	<input type="text" value="7"/>		
LOCATION	<input type="text" value="Museum St- Station Rd"/>		
ROAD NO	<input type="text" value="45801640, 45800918"/>		
WARD/PARISH	<input type="text" value="Guildhall"/>		
SCHEME DRAWING NO	<input type="text"/>		
DESCRIPTION OF WORK	<input type="text" value="Station Ave to Blake st while Lendal Bridge is closed"/>		
<i>SPECIFICATION RECOMMENDATION</i>	<input type="text" value="Maintenance Patching"/>		
CW WIDTH	<input type="text"/>	FW WIDTH	<input type="text"/>
CW LENGTH	<input type="text"/>	FW LENGTH	<input type="text"/>
CW AREA	<input type="text"/>	FW AREA	<input type="text"/>
FEE	<input type="text"/>		
TOTAL ESTIMATE	<input type="text" value="297, 149"/>		

NOTES	<div></div>
-------	-------------

Museum St patching



Date: 06 Jan 2025

Author: City of York Council

Scale: 1:2,500

